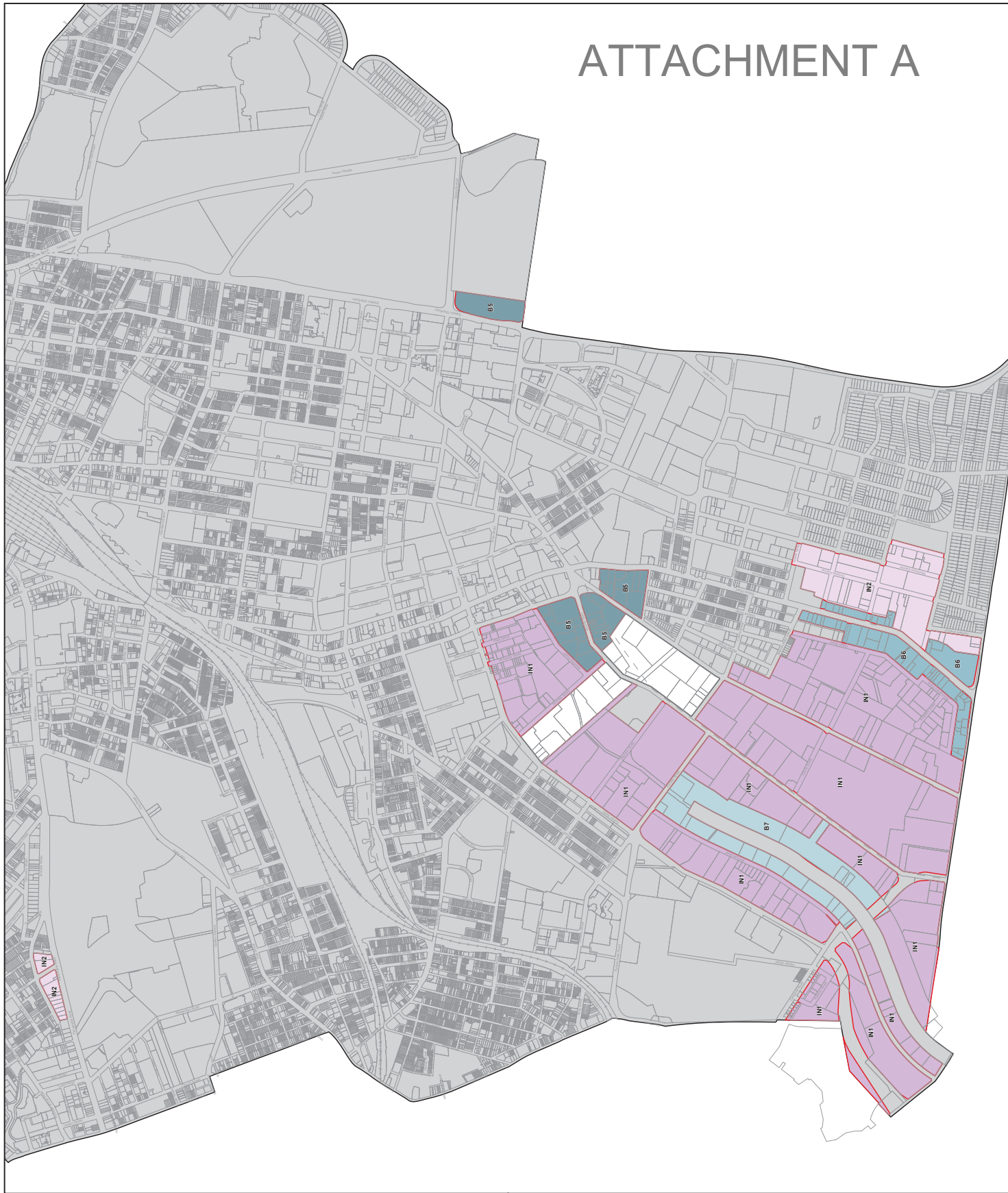


ATTACHMENT A

# ATTACHMENT A

**STRATEGY AREA**

# ATTACHMENT A



## Employment Lands Study 2011



### Study Area

The land zoned for the following uses in the draft LEP 2011 comprise the Study Area:

- Zones**
- Business Development (B5)
  - Enterprise Corridor (B6)
  - Business Park (B7)
  - General Industrial (IN1)
  - Light Industrial (IN2)

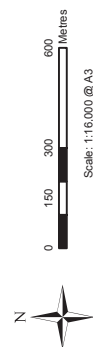
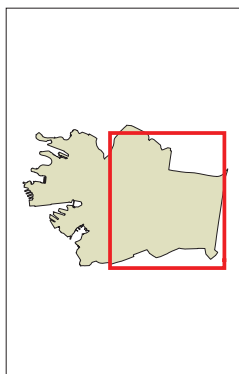
"deferred" from the City Plan LEP 2011

**Cadastral**

Cadastral 07/01/2011 © City of Sydney

**Land not included in the Study Area**

Excluded land



Projection: GDA 1994  
Zone 56